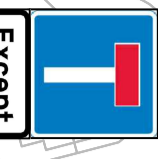



Reproduced from the Ordnance Survey mapping with the permission of the Controller of Her Majesty's Stationery Office © Crown Copyright. Unauthorised reproduction infringes Crown Copyright and may lead to criminal proceedings. Ordnance Survey is the national mapping agency for Great Britain and Northern Ireland. COUNTY COUNCIL Licence No LA076805

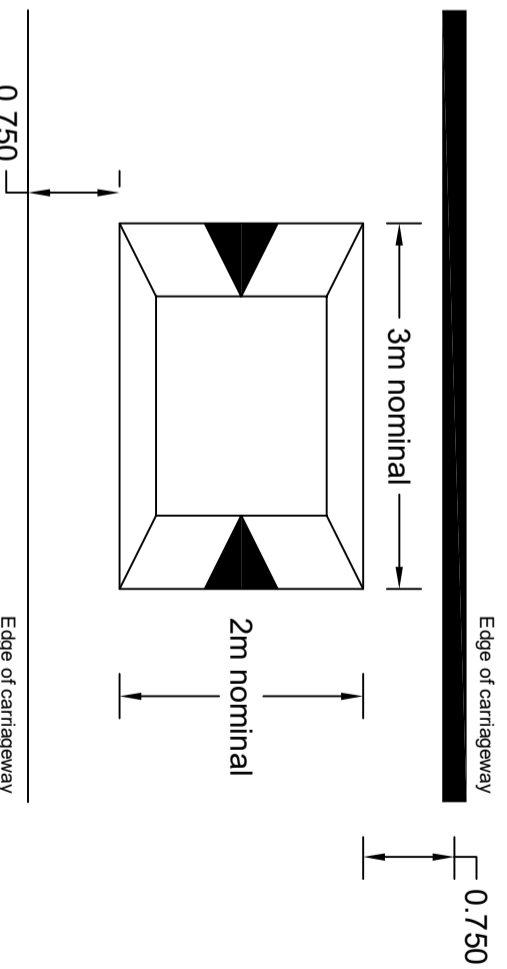


No Unauthorised Vehicles Allowed Beyond This Point

NO PARKING IN THIS AREA EXISTING SIGN TO BE ROTATED

NO PARKING IN THIS AREA

NO PARKING IN THIS AREA



- NOTES**
1. DESIGN IN ACCORDANCE WITH DfT 'LOCAL TRANSPORT NOTE 1107 TRAFFIC CALMING'.
 2. ALL ROAD MARKINGS TO THE TRAFFIC SIGNS REGULATIONS AND GENERAL DIRECTIONS 2016.

- KEY**
- Structural patching to carriageway
 - New buildout (footway construction)

Rev.	Date	Purpose of revision	Drawn	Checked/Approved



Project No
THE LEYS, WITNEY

Traffic Calming Measures

GENERAL ARRANGEMENT

Consultation Status
CONSULTATION

Scale	Drawn by	Checked by	Approved by
N.T.S.	CW	-	MW

Ordering Project to a File No
WODC - TL - TM - GA